

Map A

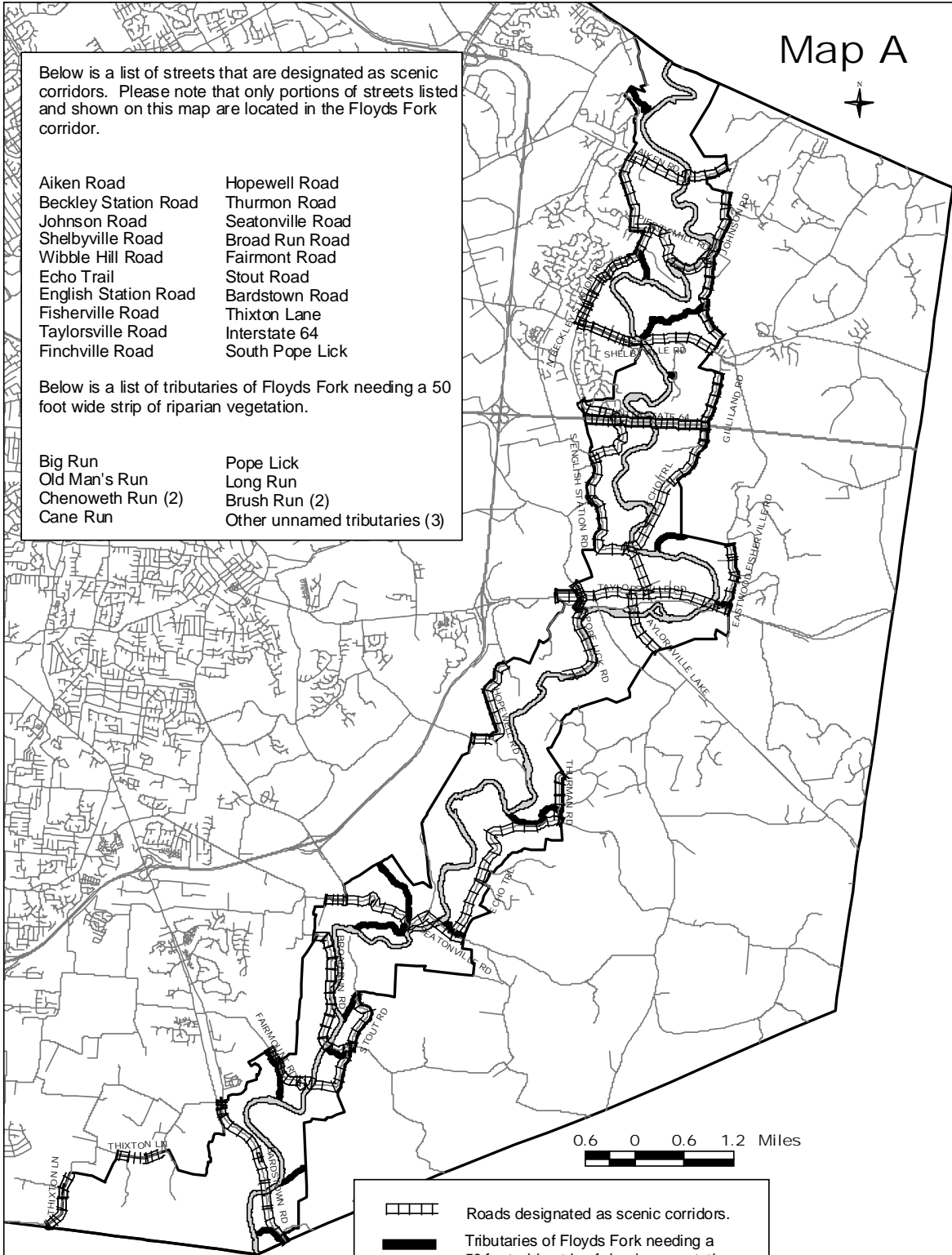




Below is a list of streets that are designated as scenic corridors. Please note that only portions of streets listed and shown on this map are located in the Floyds Fork corridor.

- | | |
|----------------------|------------------|
| Aiken Road | Hopewell Road |
| Beckley Station Road | Thurmon Road |
| Johnson Road | Seatonville Road |
| Shelbyville Road | Broad Run Road |
| Wibble Hill Road | Fairmont Road |
| Echo Trail | Stout Road |
| English Station Road | Bardstown Road |
| Fisherville Road | Thixton Lane |
| Taylorville Road | Interstate 64 |
| Finchville Road | South Pope Lick |

Below is a list of tributaries of Floyds Fork needing a 50 foot wide strip of riparian vegetation.

- | | |
|-------------------|-------------------------------|
| Big Run | Pope Lick |
| Old Man's Run | Long Run |
| Chenoweth Run (2) | Brush Run (2) |
| Cane Run | Other unnamed tributaries (3) |



	Roads designated as scenic corridors.
	Tributaries of Floyds Fork needing a 50 foot wide strip of riparian vegetation.

Copyright (c) 2003, LOUISVILLE AND JEFFERSON COUNTY METROPOLITAN SEWER DISTRICT (MSD) and LOUISVILLE WATER COMPANY (LWC) All Rights Reserved. EWM P11 (1-21-03)